

The High Mountains

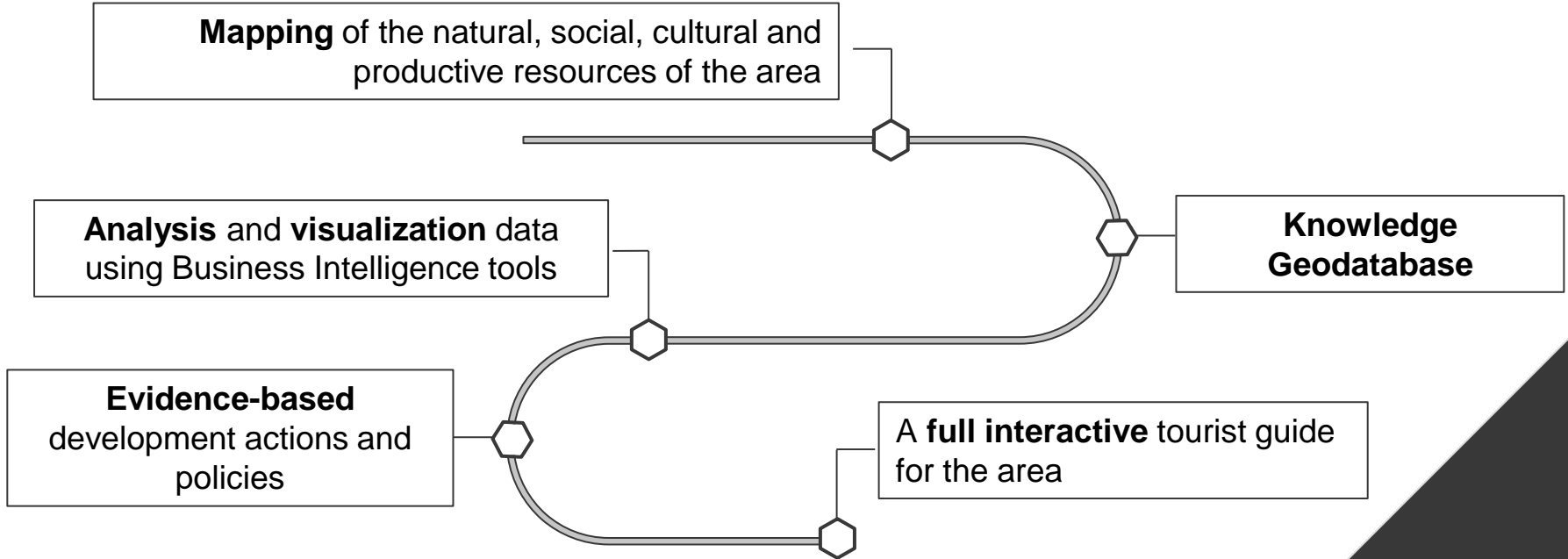
Mountainous Producers' Network

Aoos, the shared river

Visiting the margins: INnovative
CULTural ToUrisM in European
peripheries

INCULTUM

Actions



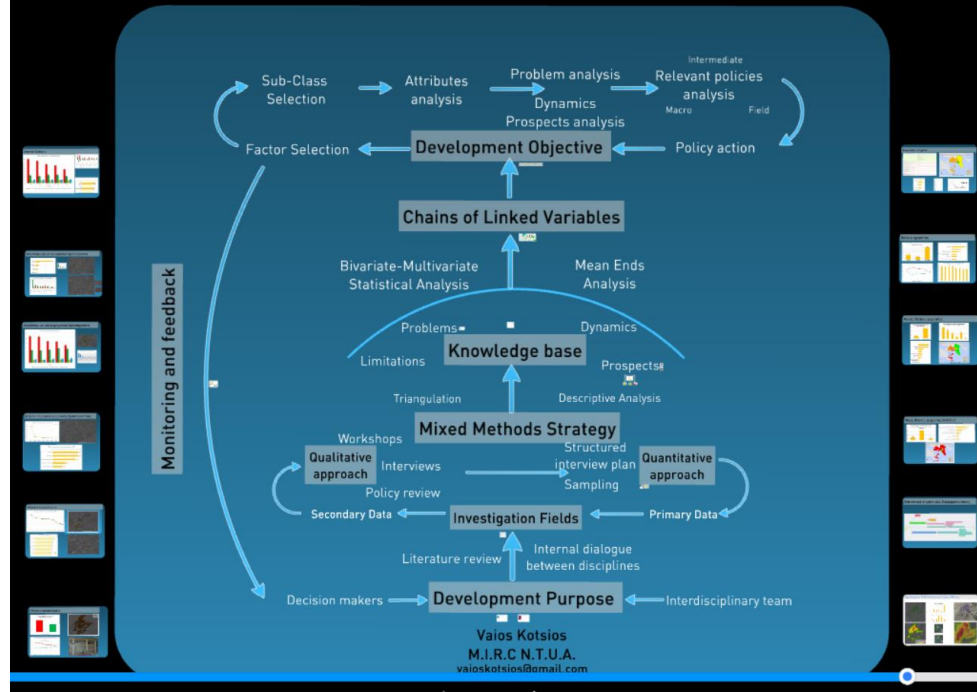
Methodology



The High Mountains

Mountainous Producers' Network

Integrated Development Planning Support System (IDPSS)



01

1st step
Secondary Data

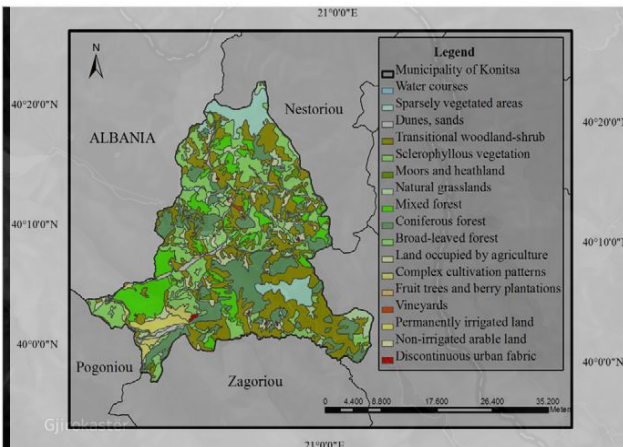
Collection



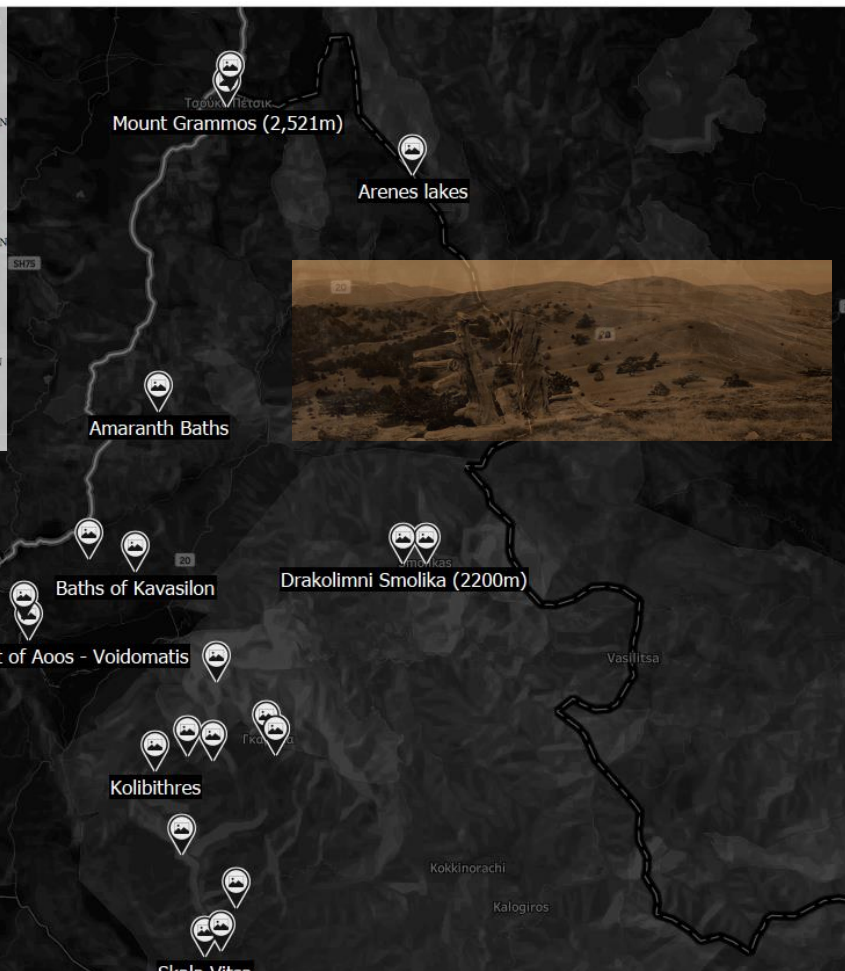
The High Mountains

Natural Resources

INCULTUM



Land uses of study area (Corine Land Cover 2000)



Natural resources

Amaranth Baths

Aaos Gorge

Arenes lakes

Astrakas Mountain Shelter

Baths of Kavasilon

Bourazani

Drakolimni Grammou (Gistova) (2300m)

Drakolimni Smolika (2200m)

Kolibithres

Mount Duskon & Nemertsika (2,209m)

Mount Grammos (2,521m)

Mount Smolikas (2,637m)

Mount Tymfi (2,497m)

Riverside forest of Aaos - Voidomatis

Skala Koukouliou

Skala Vitsa

Skala Vradetou

Straits of Sarandaporo

The dragon lake of Tymfi

Varathra

Vikos - Aaos National Park

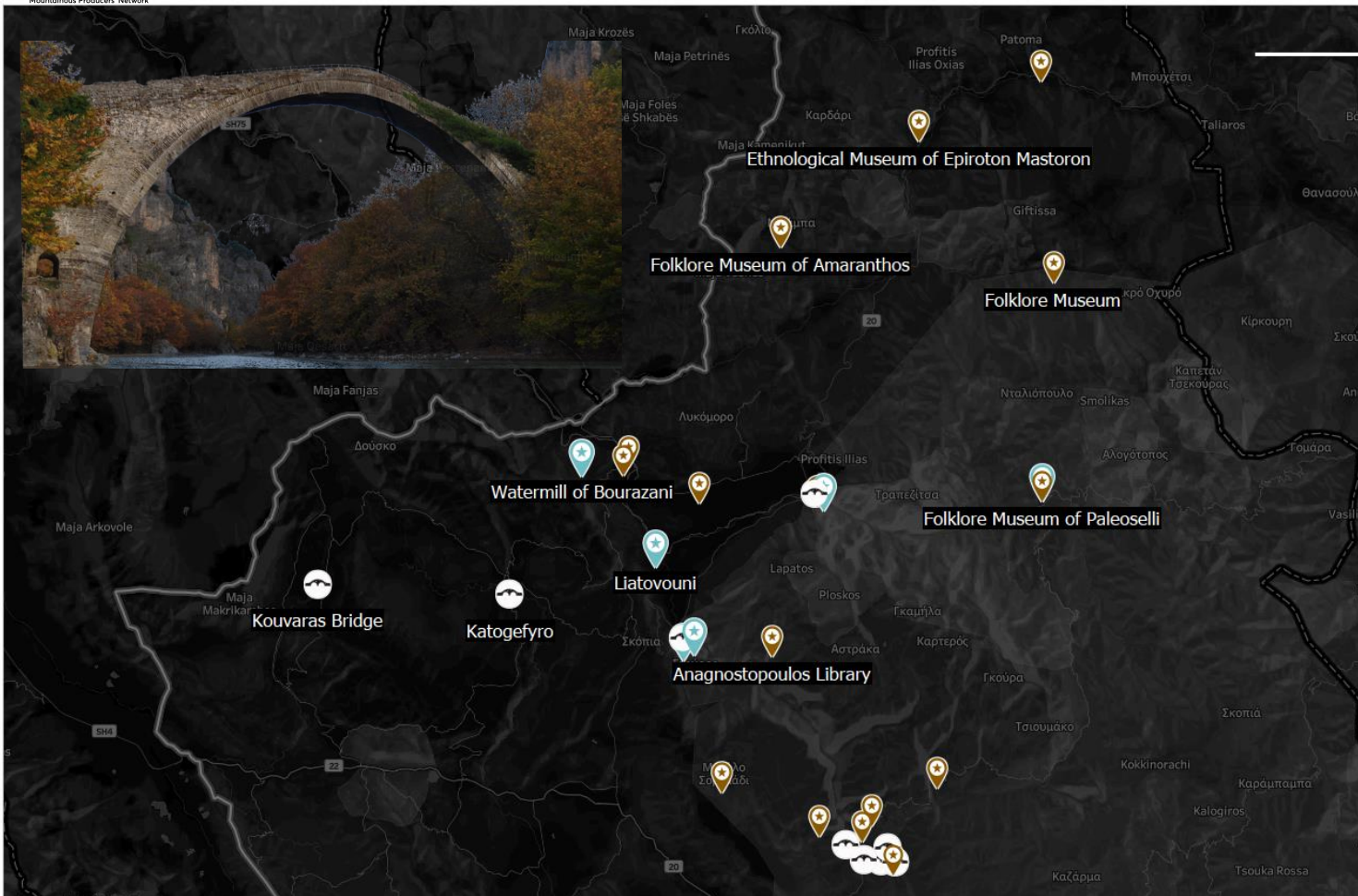


The High Mountains

Mountaineers' Network

Cultural Resources

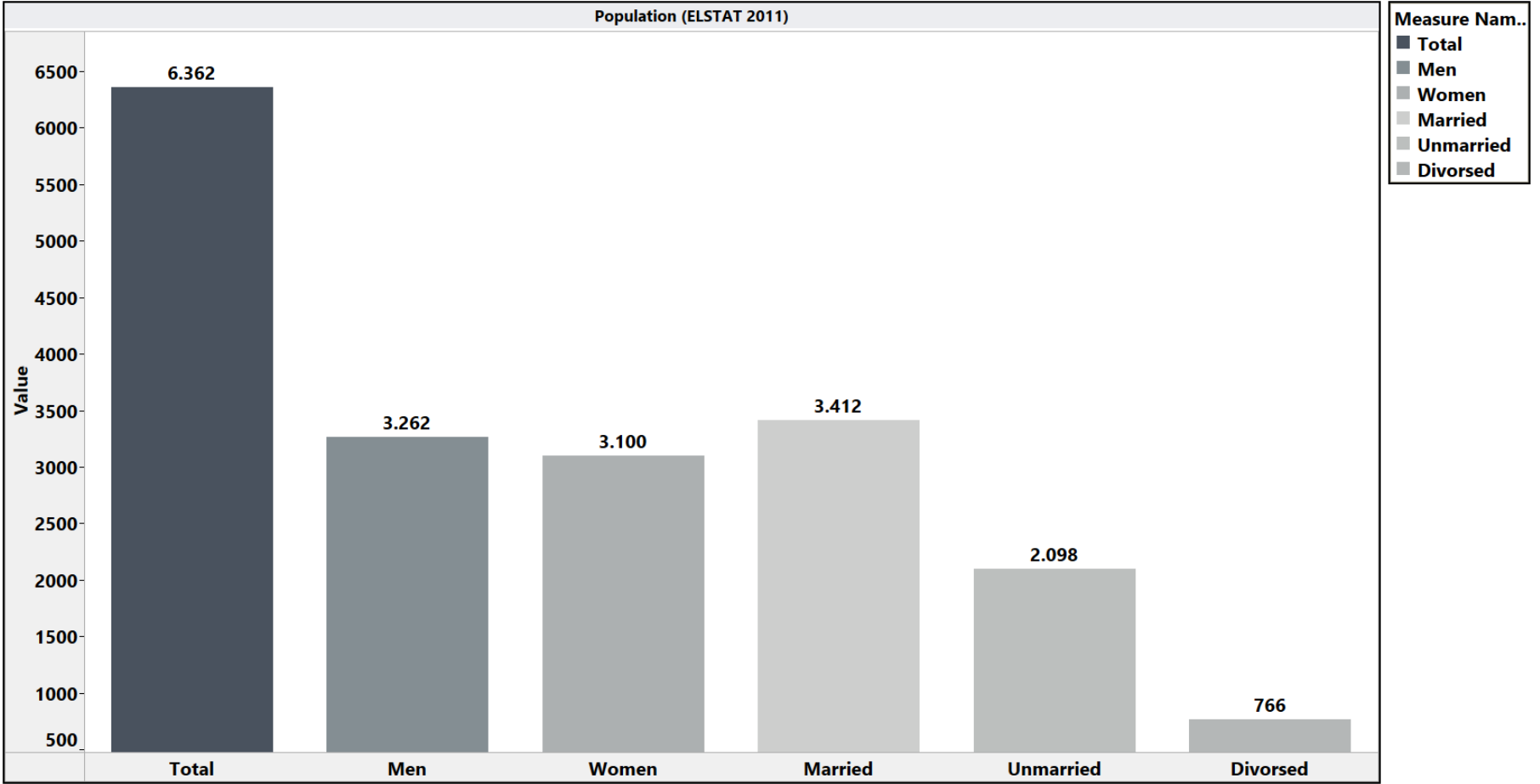
INCULTUM



Bridges	Bridge of Noutsou or Kokkori
	Katogefyro
	Kleidonia Bridge
	Konitsa bridge
	Kontodimos or Lazaridis Bridge
	Kouvaras Bridge
	Milos Bridge
Cultural treasures	Missiou Bridge
	Plakida-Kalogeriko Bridge
	Anagnostopoulos Library
	Environmental Park "Bourazani"
	Ethnological Museum of Epiroton
	Folklore – Historical Museum
	Folklore Museum
	Folklore Museum of Agapios Tolis
	Folklore Museum of Amaranthos
	Folklore Museum of Paleoselli
Points of Cultural and Historical Interest	Museum of Natural History "Bourazani"
	Museum of Natural History and Folklore
	Museum of Photography of the Area
	Museum of Traditional Professions
	Natural History Museum of Lazaridis
	Paschalios School
	Photographic exhibition
	Rizario Exhibition Center
	Kastraki
	Konitsa Castle
	Liatovouni
	Rock roofs: Klidi, Boila and Megalochori
	Watermill Capite



Population





The High Mountains

Unemployment

(Data:OAED Greek PES)

INCULTUM

REGISTRIES

392

MUNICIPALITY

Konitsa

392



FAMILY STATUS

Unmarried

197

Married

195

GENDER

Woman

220

Men

172

EDUCATION

Secondary

163

Primary

145

Tertiary

50

Post Secondary

28

Undefined

2

AGE

15-24

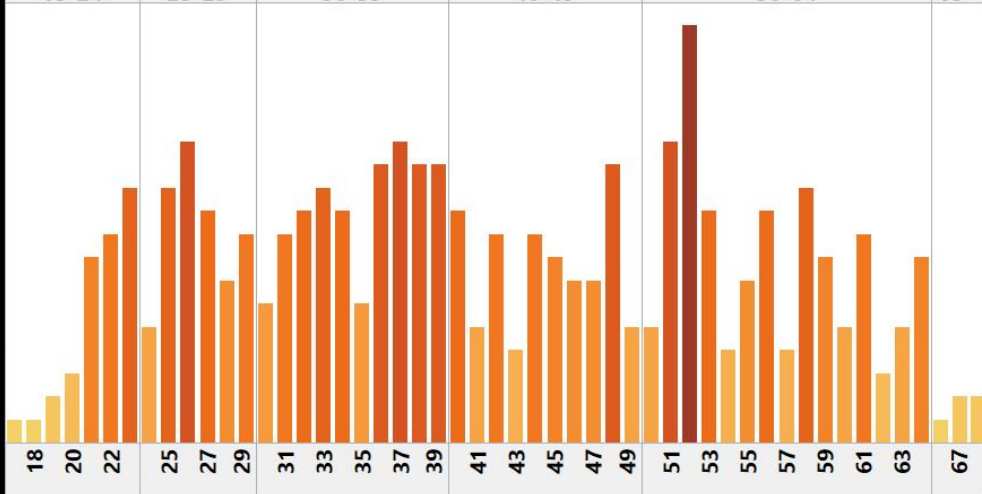
25-29

30-39

40-49

50-64

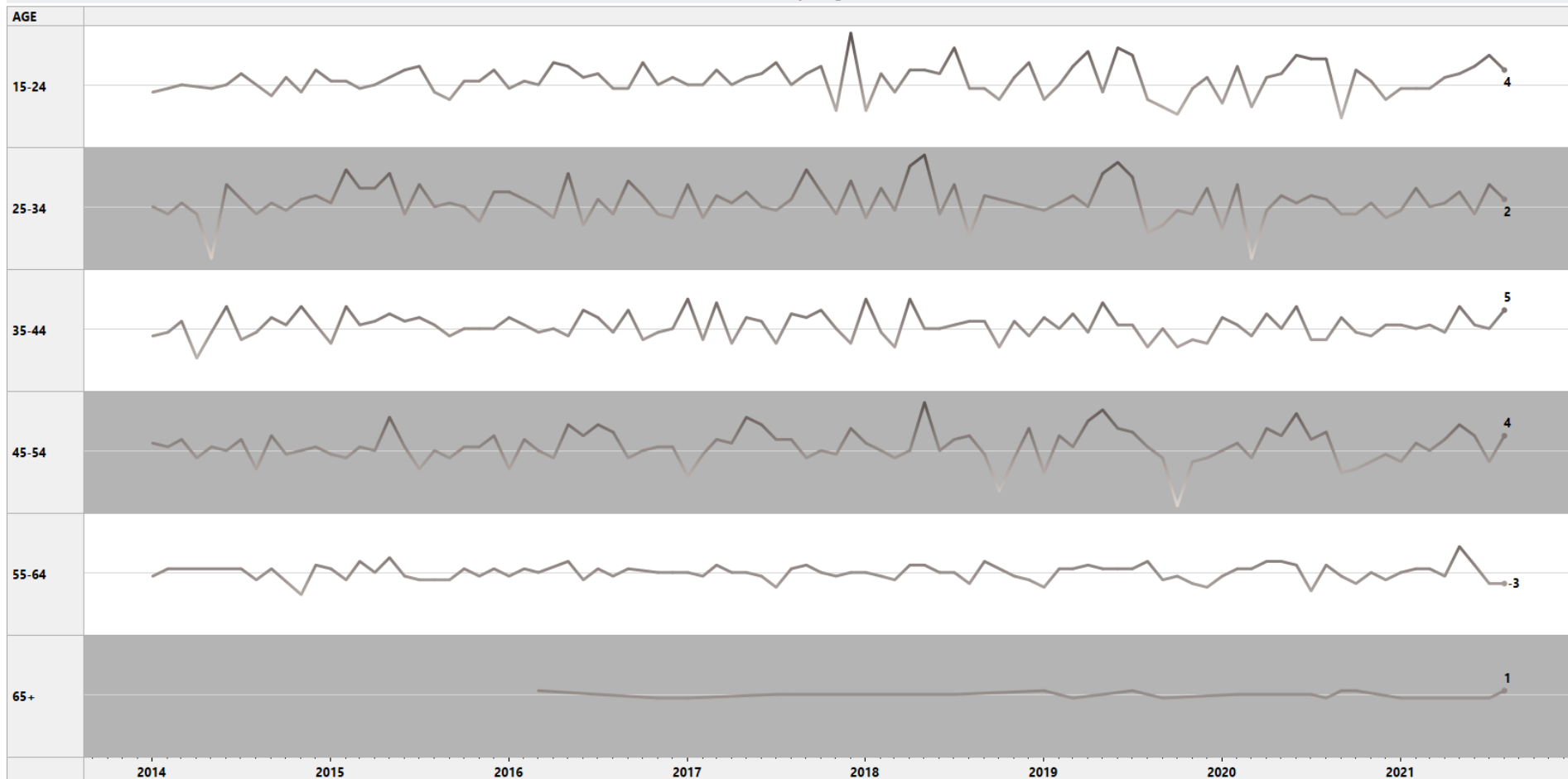
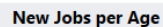
65+





(Data:ERGANI)

INCULTUM





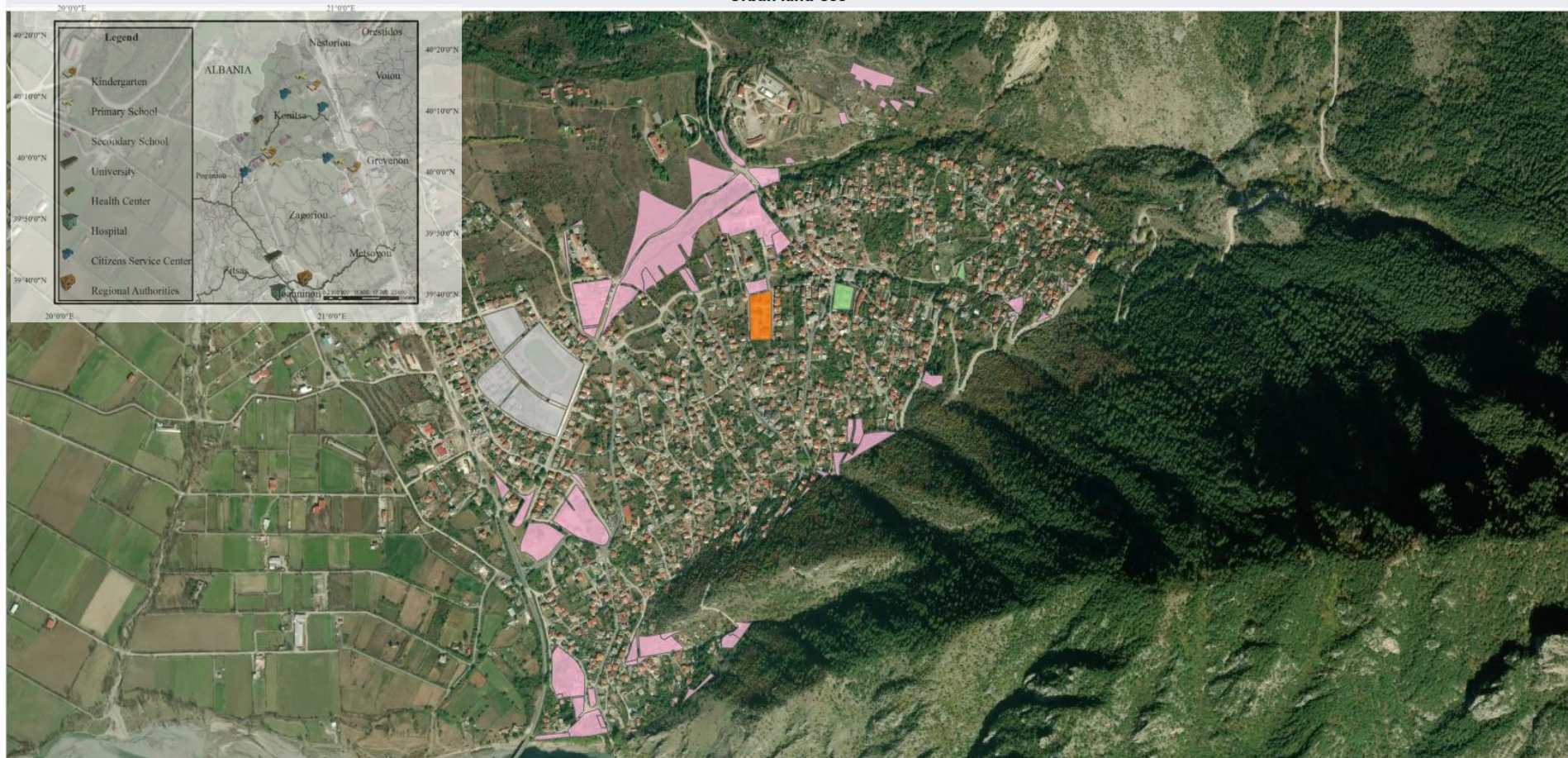
The High Mountains

Mountainous Producers' Network

Urban Land Use

INCULTUM

Urban land Use





The High Mountains

Mountainous Producers' Network

BI Tool

INCULTUM

SELECT CATEGORY

- ☒ (All)
- ☒ Bridges
- ☒ Cultural treasures
- ☒ Natural resources
- ☒ Points of Cultural and Historical Interest
- ☒ Top Destinations

SELECT POINT OF INTEREST

- ☒ (All)
- ☒ Amaranth Baths
- ☒ Anagnostopoulos Library
- ☒ Aoos Gorge
- ☒ Arenes lakes
- ☒ Astrakas Mountain Shelter
- ☒ Baths of Kavasilon
- ☒ Bourazani
- ☒ Bridge of Noutsou or Kokkoni
- ☒ Drakolimni Grammou (Gistova) (2350m)
- ☒ Drakolimni Smolika (2200m)
- ☒ Environmental Park "Bourazani"
- ☒ Ethnological Museum of Epirotan Mastoron
- ☒ Folklore – Historical Museum
- ☒ Folklore Museum
- ☒ Folklore Museum of Agapios Tolls
- ☒ Folklore Museum of Amaranthos
- ☒ Folklore Museum of Paleoselli
- ☒ Kastraki

SELECT MAP

Satellite map

CLICK TO SEE PICTURE

Aoos, the shared river

Bridges	Cultural treasures	Natural resources	Points of Cultural and Historical ..	Top Destinations
9	16	22	6	3

© 2021 Mapbox © OpenStreetMap

CATEGORY

★ 5. Top Destination..
📍 7. Cultural treasu..
🌿 9. Natural resour..
🌉 6. Bridges
🏛️ 8. Museums

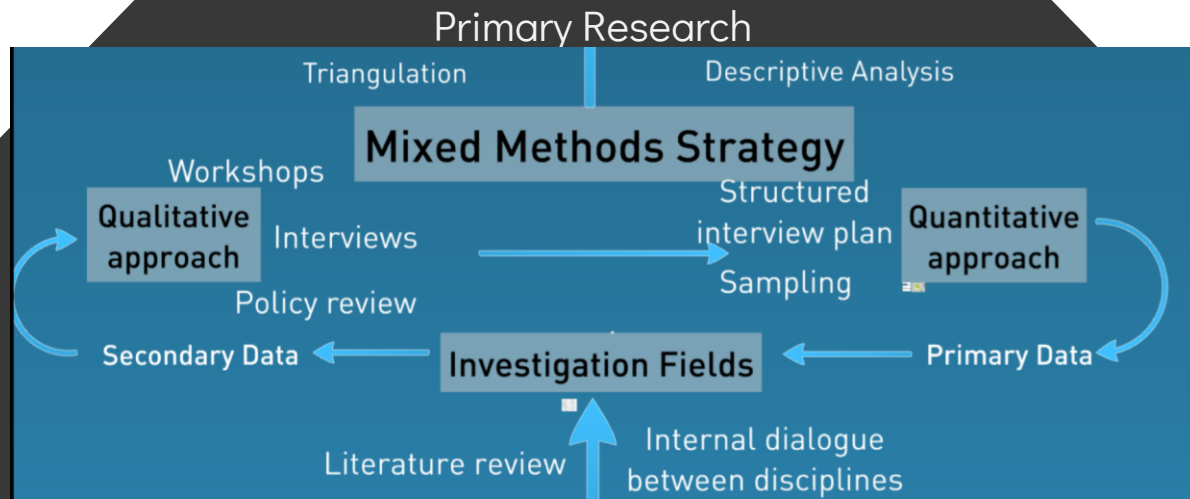


The High Mountains

Mountainous Producers' Network

INCULTUM

Next Steps



INCULTUM



The High Mountains

Mountainous Producers' Network